





**BACKGROUND DOCUMENT A
PROPOSED DIVERSION**

Key

- | | | | |
|--------------------|---|--------------------|--|
| Proposed Footpath |  | Proposed Bridleway |  |
| Extinguished Paths |  | Unaffected Path |  |

Scale: 1:2,000 SE 33 SE or 3733 & 3833



**Legal Services
St. George House
Great George Street
Leeds
LS1 3DL**



This map is reproduced from Ordnance Survey materials with the permission of Ordnance Survey on behalf of the Controller of Her Majesty's Stationery Office Crown Copyrights. Unauthorised reproduction infringes Crown Copyright and may lead to prosecution or criminal proceedings. Leeds City Council 100919567 (2014)